


DOVES AND KESTRELS IN WILLINGTON



Helen Parslow (Albion Archaeology)




Collaboration



Doves in Willington



Willington Dovecote and Stables





Location of initial work



Resistivity by locals



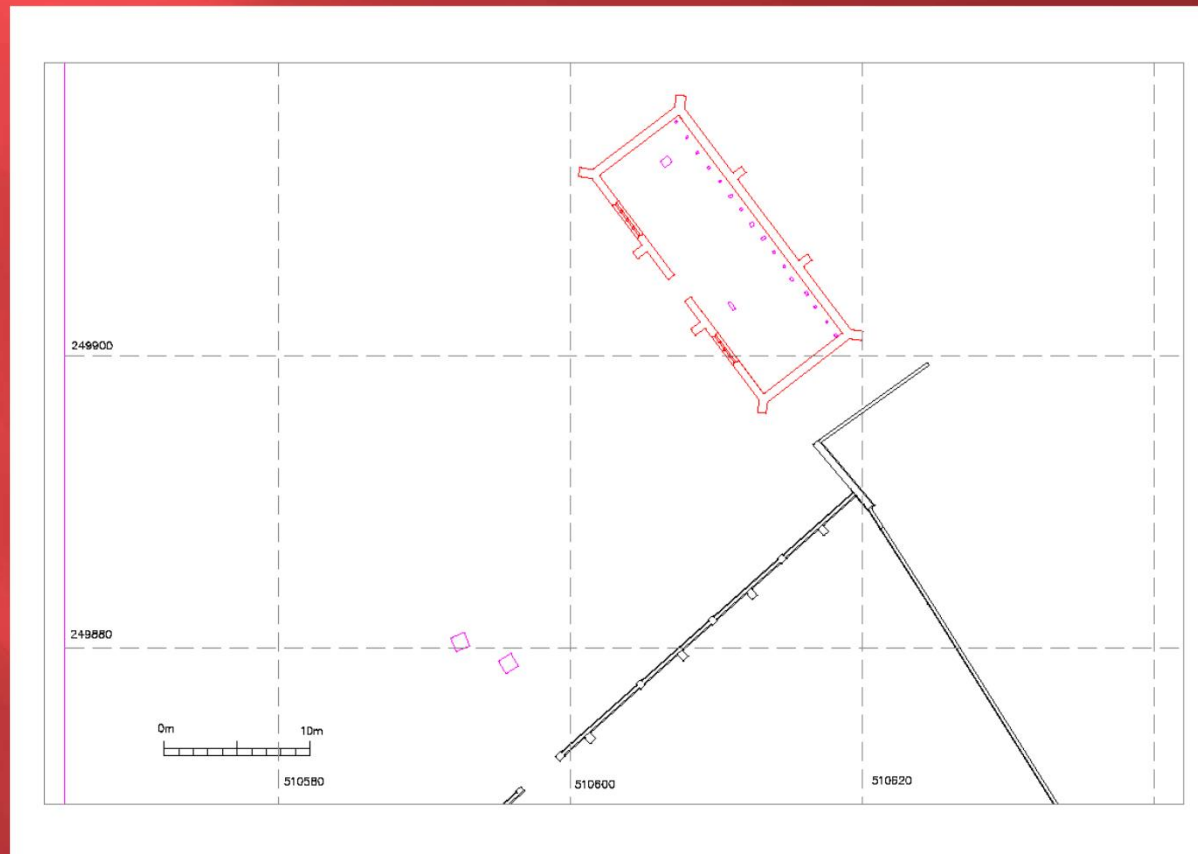
First test pits

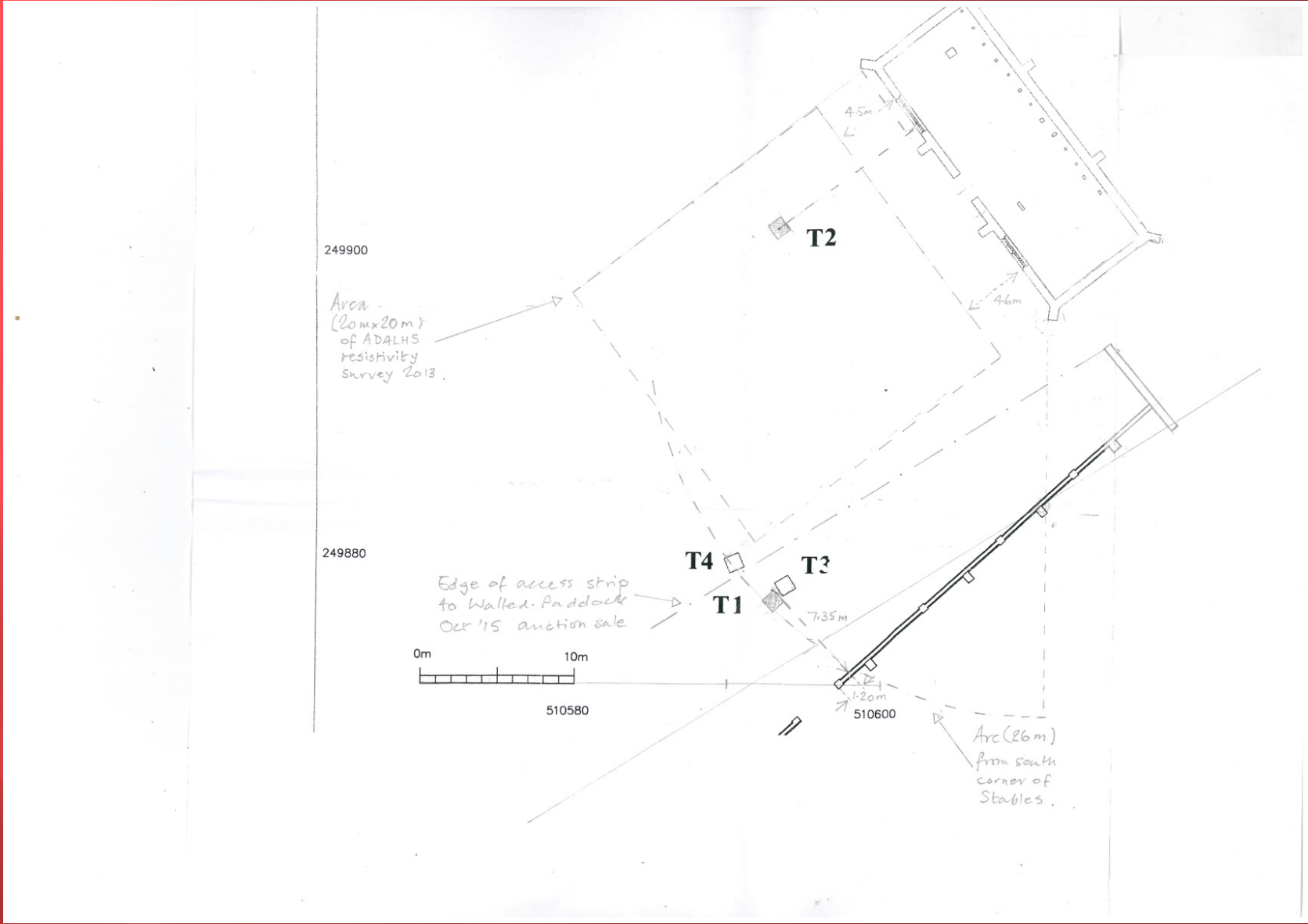


Locals with National trust Archaeologist



location





Year 2



Year 3



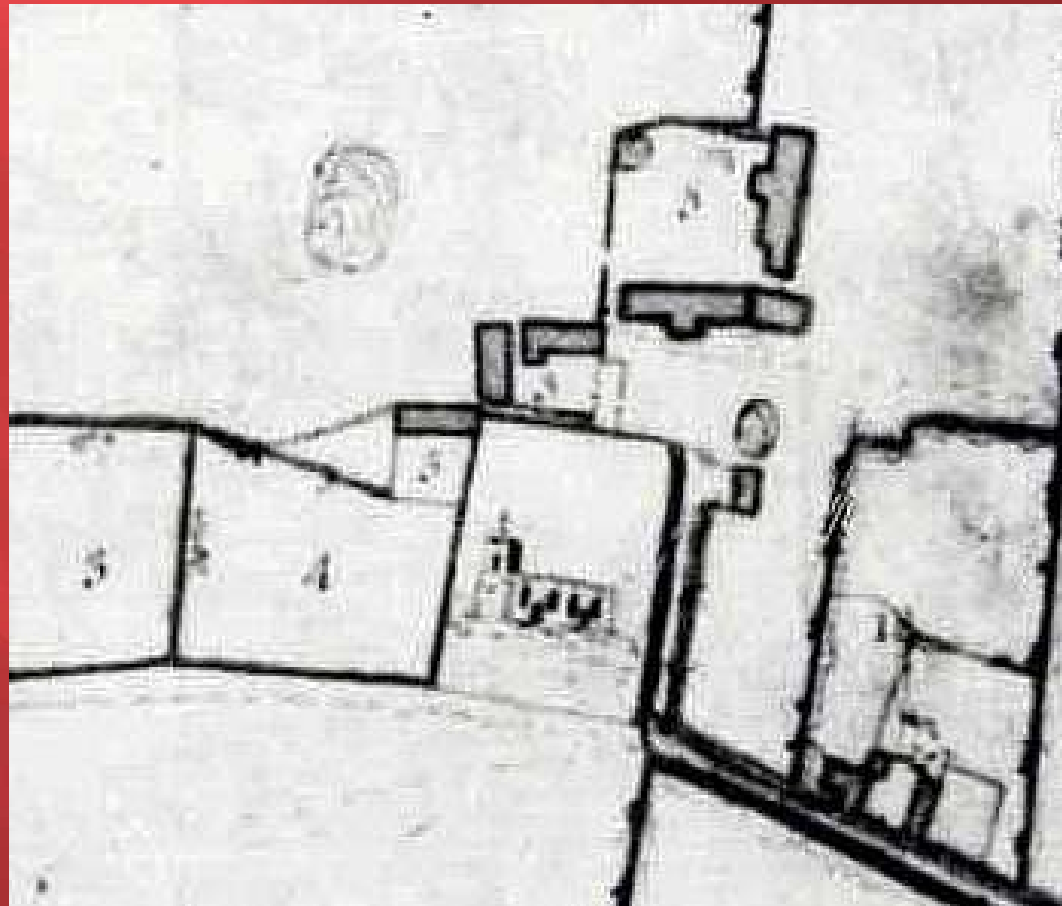
NATIONAL TRUST



Year 3 -HIGGINS (SAW)



Map from 1779 - showing location of barns



Watching Brief
Willington Dovecote and Stables

August 1994

Report 94/22
For The National Trust

Bedfordshire County Council
Archaeology Service (Contracts and Consultancy)

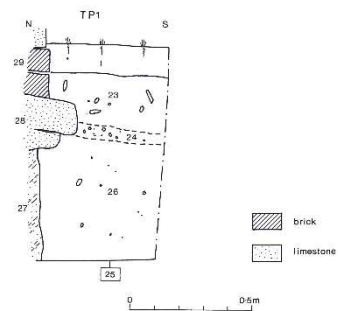
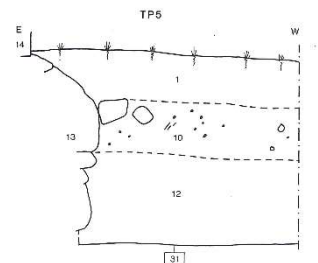


Figure 2 Sections of test pits 1 and 5, showing building foundations.

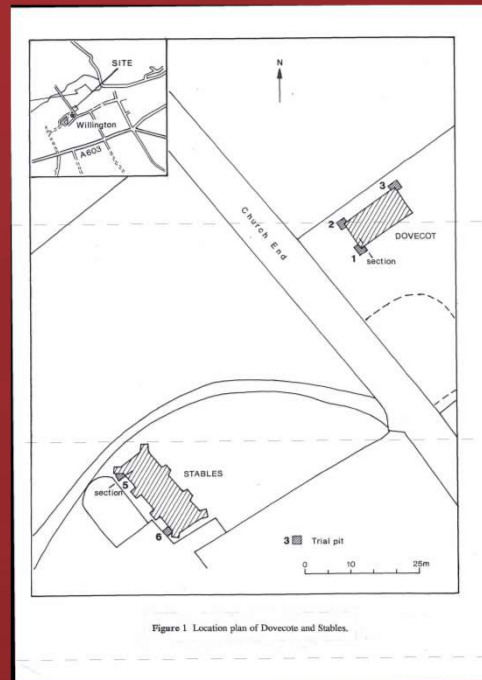

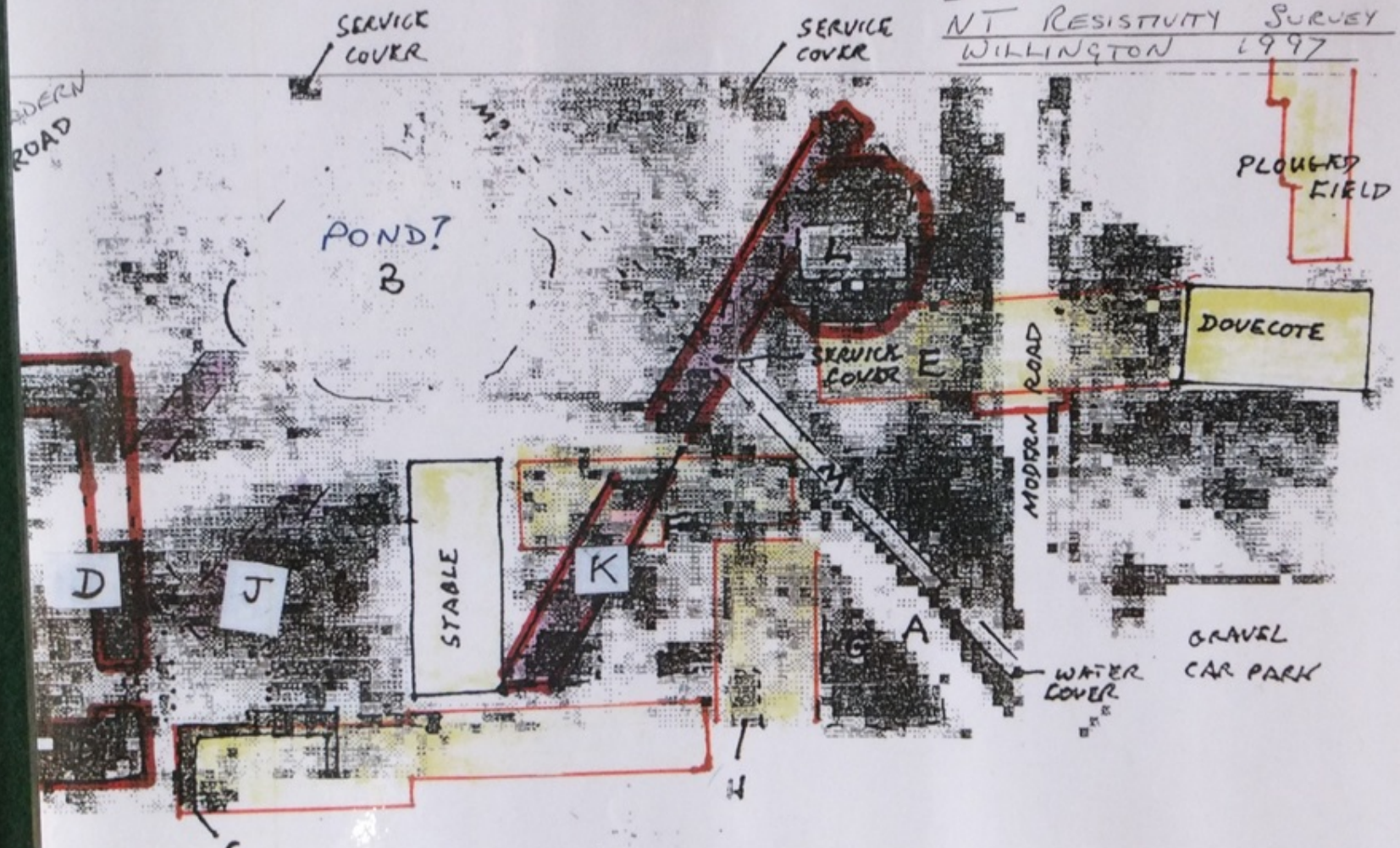



Figure 1. Location plan of Dovecote and Stables.


NT RESISTIVITY SURVEY
WILLINGTON 1997

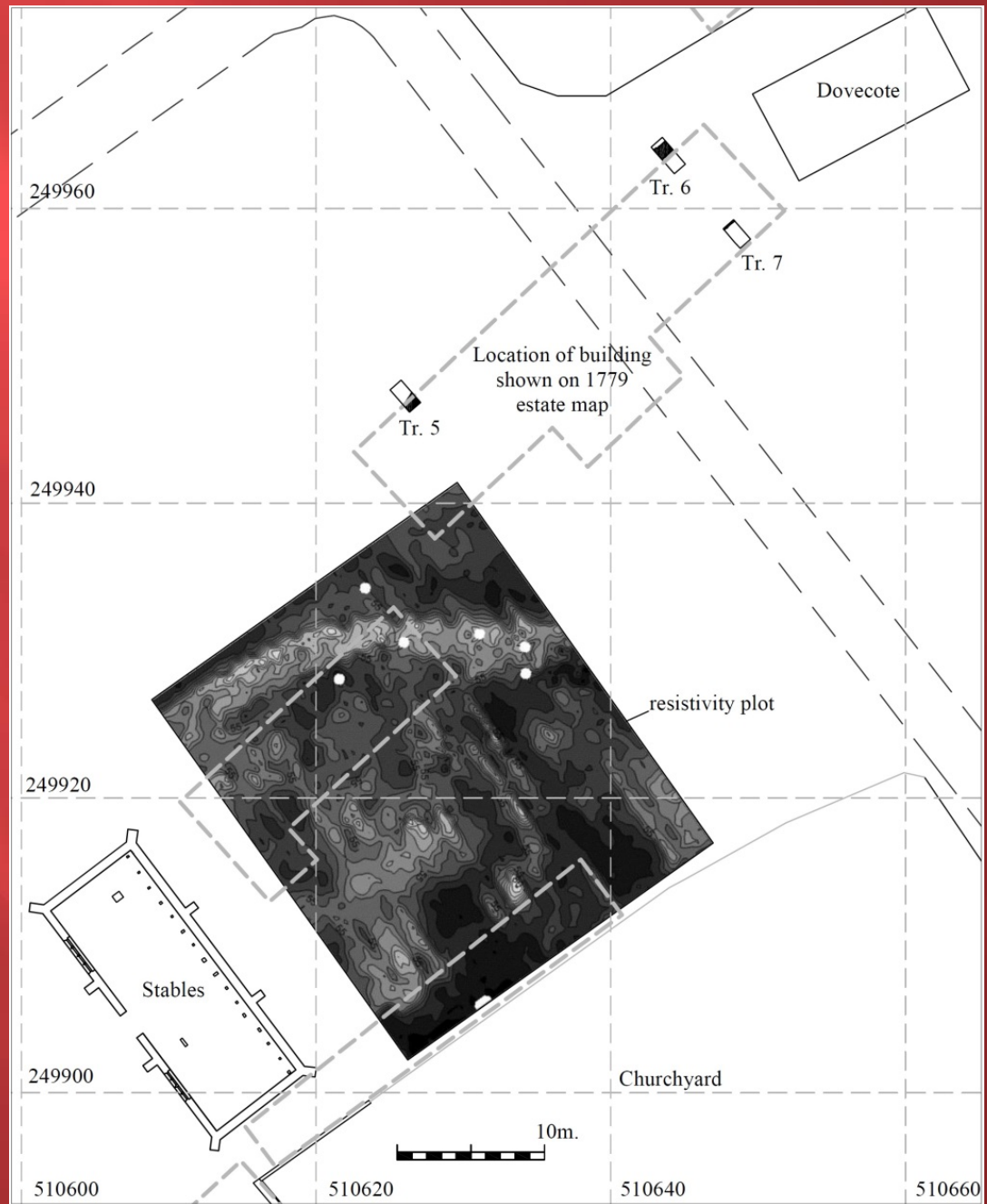


FEATURES TO BE TAPED



APPROXIMATE POSITIONS OF BUILDINGS ON 1779 MAP











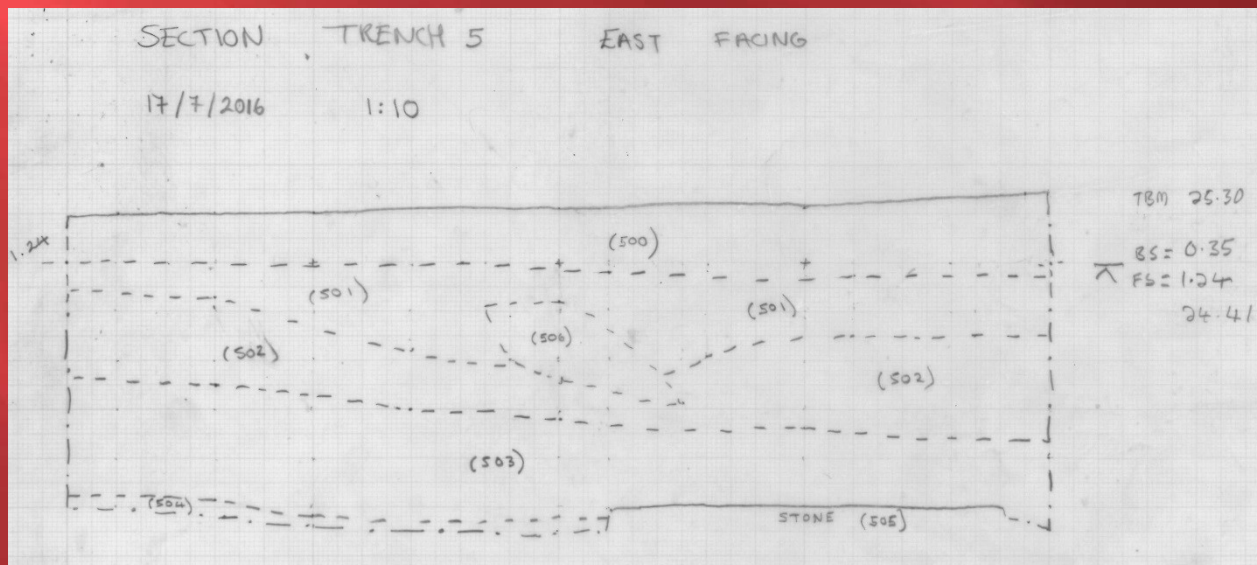
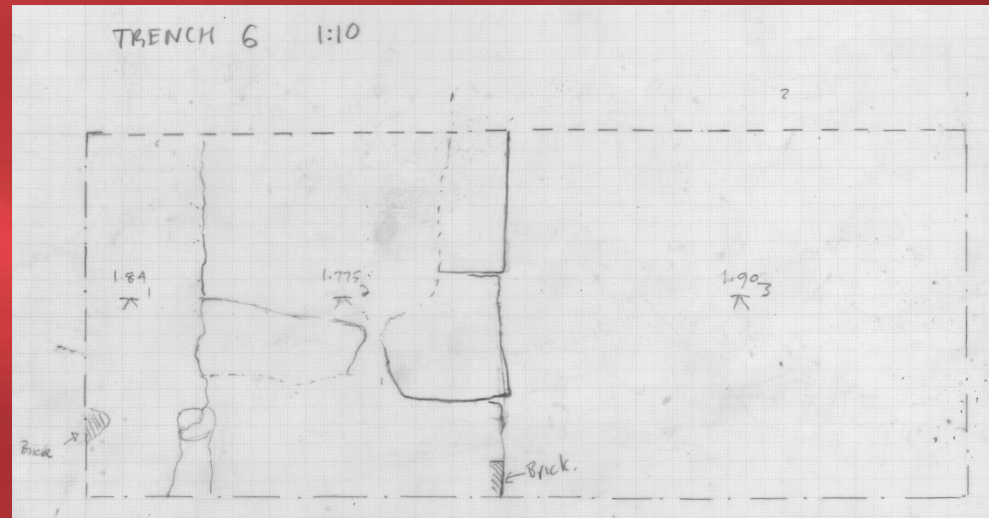








Records kept



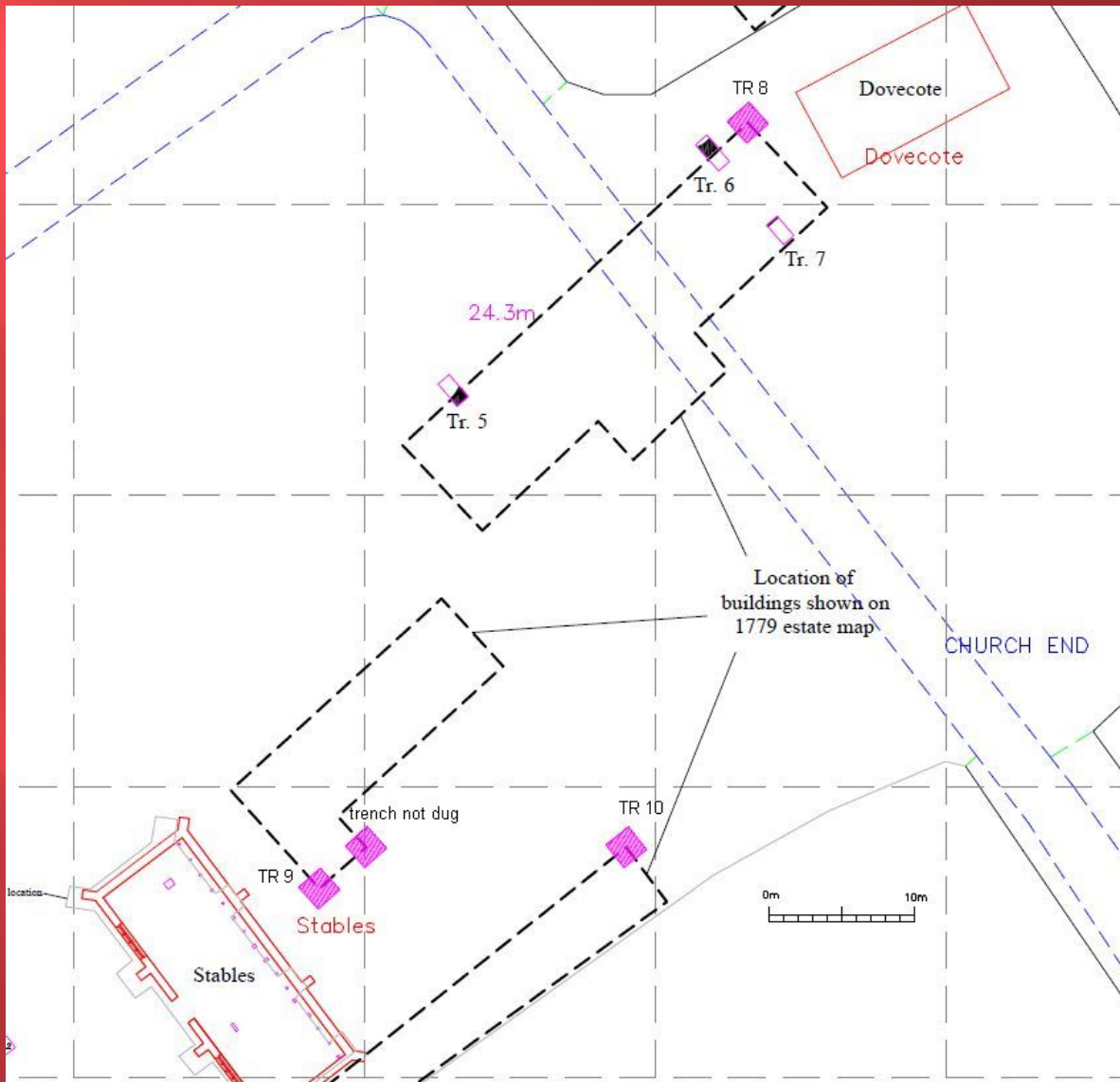
Mystery Object ?



Pipe Tamper?















Archive questions



Kestrels in Wellington



Thanks

Dorothy Jameson

Andrew Johnston

Liz Pieksma

Tom Perret

Clare Rogers

Alison Nicholson

Tori Hainsworth

John, John and Helen Dows

National Trust (help, plus cake)

Adam Williams

All the YAC and SAW children and parents

And many others

Angus Wainwright

Susannah Oliver

Jeremy Oetgen

Mike Luke

Mark Phillips

Hester Cooper-Reade

Jack Eldridge

Hanno Conring

Slawek Ulrata

Wiebke Starke

Willington Villagers

